













The symbol for visitor accommodation proximate to the junction of Pinecrest Drive and Gulf Harbour Drive is intended to enable a location to be chosen on either side of Pinecrest Drive ie it may be positioned on the east side of that road near the Gulf Harbour Club or to the west of Pinecrest Drive.

### Legend

- |   |  |   |  |
|---|--|---|--|
|  | Reserves                               |  | Low Intensity Residential Policy Area    |
|  | Golf Course Policy Area                |  | Medium Intensity Residential Policy Area |
|  | Marine Village Residential Policy Area |  | Golf Residential Policy Area             |
|  | Hotel (Visitor Accommodation) Site     |  | Recreation Area Policy Area              |
|  | Marine Village Town Centre Policy Area |  | Proposed Rooding                         |
|  | Eastern Boat Harbour Policy Area       |  | Proposed Marina Extension                |



Auckland Council District Plan  
(Rodney Section) 2011

## Gulf Harbour

## Outline Plan

Scale 1 : 10 000

