


















**Legend**

- |   |  |   |  |
|---|--|---|--|
|  | Reserves                                 |  | Proposed Roading                                       |
|  | Golf Course Policy Area                  |  | Proposed Marina Extension                              |
|  | Marine Village Residential Policy Area   |  | Precinct Coastal Parks, Lookouts & Water Access Points |
|  | Marine Village Town Centre Policy Area   |  | Domain   |
|  | Eastern Boat Harbour Policy Area         |  | Green Corridors  |
|  | Low Intensity Residential Policy Area    |  | Beach  |
|  | Medium Intensity Residential Policy Area |  | Pedestrian Promenade                                   |
|  | Golf Residential Policy Area             |  | Pedestrian Connections                                 |
|  | Recreation Area Policy Area              |   |  |

**Precincts**

- |   |                               |
|---|-------------------------------|
|  | 1 Eastern Boat Harbour        |
|  | 2 Harbour Residential         |
|  | 3 Country Club Village        |
|  | 4 Hill and Ridge Top Villages |
|  | 5 Coastal Village             |
|  | Gulf Edge Residential         |



**Auckland Council District Plan  
(Rodney Section) 2011  
Gulf Harbour  
Precincts & Open  
Space Plan**

Scale 1 : 10 000 