







MCKINNEY ROAD STRUCTURE PLAN AREA (WARKWORTH)

Legend

-  Medium Intensity Urban
-  Cemetery
-  School
-  Esplanade Reserve
-  Park

Sites Bounded by  are within a Structure Plan area subject to Rules in Section 13.9



Auckland Council District Plan
(Rodney Section) 2011

FIGURE 2

Scale 1:7 500

