





### Significant Natural Areas

-  Outstanding
-  High
-  Moderate - High
-  Moderate


**Rodney**  
 DISTRICT COUNCIL  
*Proposed District Plan 2000*

14	15	16
21	22	
26	27	28

**Operative in part**  
 (30 January 2009)

## MAP 22

Scale 1 : 40 000

