

ANNEXURE 1

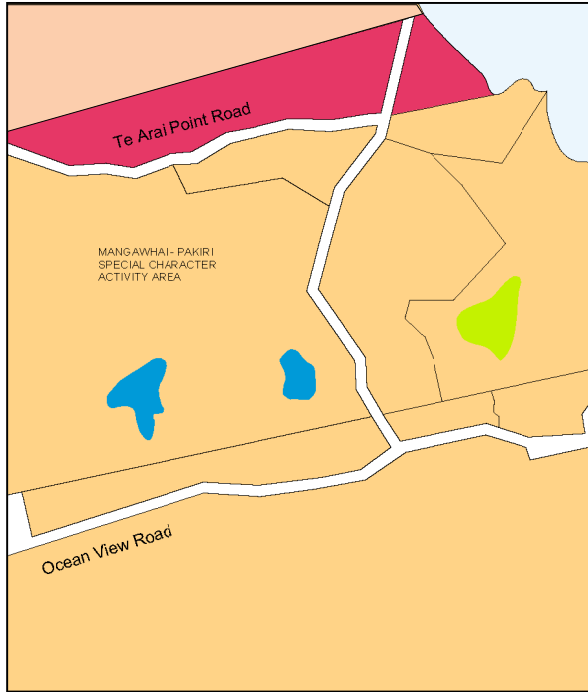
AMENDED OPERATIVE PLAN CHANGE 55 MAP SHEET 1 (R08C) AND MAP 1 – 4 ILLUSTRATING THE EXTENT OF THE SPECIAL 17 (TE ARAI) ZONE

LEGEND

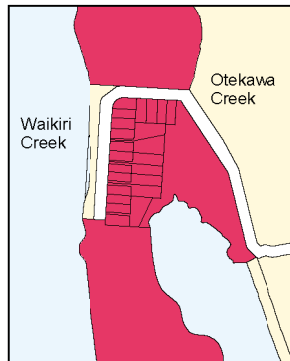
- Special 17 General Rural
- Countryside Living 1 (Rural)
- Countryside Living 2 (Town)
- Nature Conservation
- Bush Conservation
- Recreation 4
- Specia 4A
- Specia 11
- Specia 12
- Specia 13
- Specia 15 (Kaipara Flats Airfield)
- Specia 16 (Omaha South Development) Zone
- Specia Character Activity Area
- Inland Waters Activity Area
- Inland Waters Activity Area (Protection Policy Area)
- Specia Horse Training Provisions (Boord Crescent)
- Industrial 2
- Commercial 4
- Medium Intensity Residential Activity Area
- Activity areas which are not affected by that part of the plan change revising sections 4, 8 and 10 of the District Plan
- North Shore Airfield Noise Restricted Area
- Significant Aggregate Resources
- See Rule 11.1.6 for Special rules applying to subdivision
- Halsensville Borough District Plan Boundary
- Defined Wharf/Mooring Areas
- Airfield/Fan Boundary
- Coastal Protection Yard 30 metres (See Development and Environmental Controls 1.3 (j) and Appendix 6)
- Boundary Between Kawau Island Bush and Settlement Policy Areas
- Boundary Between Different Types of Special Character Activity Areas
- Okura Policy Area
- Scheduled Activity (see Operative District Plan Statement and Rules, Appendices 12B and 12C)
- Future Esplanade Reserve or Strip (see Rule 14.1.7.1)

NOTE:

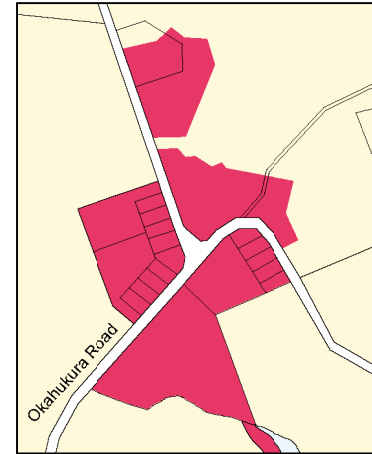
- 1 Recreation zonings are not affected by the revised zonings on these planning maps except where otherwise noted.
- 2 Designations and Scheduled, Restricted and Identified Activities shown in the Operative District Plan remain without change, but sites of Scheduled Activities introduced by Change 55 are shown on these planning maps.
- 3 Enquire at Council Office for any information on Natural Hazards known to Council affecting land shown on these maps.
- 5 Airfield height restrictions shown in Operative District Plan remain without change.
- 6 Rivers and streams which constitute a continually or intermittently flowing body of water but are not shown or coloured on the map are within the Inland Waters Activity Area.



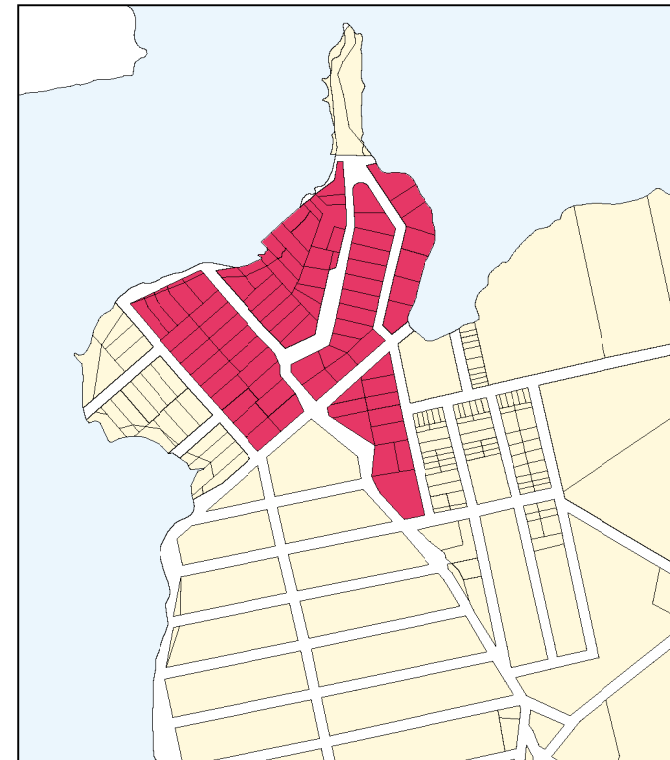
MAP 1 EYRES POINT



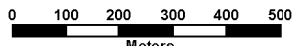
MAP 2 BIRDS BEACH



MAP 3 TAPORA



MAP 4 PORT ALBERT



1:10 000 @ A3

**OPERATIVE CHANGE NUMBER 55 TO RODNEY DISTRICT PLAN
MAPS 1-4**



Head Office: 50 Centrevay Road, Orewa
Private Bag 508, Orewa 1611, New Zealand
Tel: 0800 4265189, Fax: (09) 4267260
Email: info@rodney.govt.nz

