


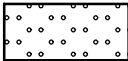


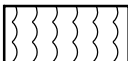

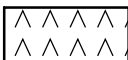
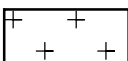
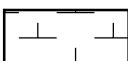





LEGEND

-  High Intensity Residential Activity Area
-  High Intensity Residential Activity Area,
Future Commercial Policy Area
-  High Intensity Residential Activity Area,
Area affected by Restricted Activity 13
-  Medium Intensity Residential Activity Area
-  Medium Intensity Residential Activity Area,
Township Policy Area
-  Medium Intensity Residential Activity Area,
Omaha Spit Development Area
-  Medium Intensity Residential Activity Area,
East Peninsula Policy Area
-  Low Intensity Residential Activity Area,
Landscape Policy Area
-  Low Intensity Residential Activity Area,
Physical Policy Area
-  Gulf Harbour Activity Area
-  Future Urban Zone
-  Scheduled Activities
-  Restricted Activities
-  Protected Trees

**UNFOLD
FOR
LEGEND**

Important Note

These maps show Residential Activity Areas only. For all other land use controls affecting areas covered by this plan change consult the maps and rules of the Operative District Plan 1993.

Enquire at Council offices for any information on Natural Hazards known to Council affecting land shown on this map