

AREA SUBJECT TO PHYSICAL CONSTRAINTS SPECIAL RULES APPLY

# Huapai North Outline Plan












Proposed District Plan 2000  
Proposed Variation 127

## APPENDIX 9

FIGURE 1

Scale 1 : 8 000

- |   |              |   |                              |  |                                      |
|---|--------------|---|------------------------------|--|--------------------------------------|
|  | Open Space 1 |  | Low Intensity Policy Area    |  | Huapai North Local Shops Policy Area |
|  | Open Space 2 |  | Medium Intensity Policy Area |  | Proposed Reserve                     |
|  | Open Space 4 |  | Park Residential Policy Area |  | Proposed Rooding                     |

