









- key**
-  Existing vegetation
 -  Proposed specimen tree planting
 -  Low Estuarine/Coastal planting in a structured form to create interest and encourage visitors to explore the dynamic coastal edge, balance planted areas with open visual & physical access to the coastal edge
 -  Low amenity planting to enhance the visual character of the Reserve
 -  New pathways to increase connectivity throughout the Reserve, providing enhanced links with the existing facilities on site and to the wider open space network including the link to surrounding Reserves/Schools, the Orewa Estuary & Millennium Walkways
 -  Timber boardwalks/platforms project the visitor out into the Orewa Estuary and provides access to the Estuarine ecology - potential learning/educational platform
 -  Vertical kinetic sculptures designed to reflect the site ecology and environment, while revealing the natural forces of the wind/tide
 -  Vertical markers to highlight entrances to the Reserve, marker design to reflect the Estuarine/Coastal site character

- notes**
- 1 Create an entrance avenue/feature into the Reserve to highlight and encourage visitors into the Reserve
 - 2 Proposed Orewa Community Art Centre, with paved space for community gatherings, sculpture display and outdoor classes
 - 3 Existing mini golf upgraded, selective removal/pruning of vegetation & enhance boundary treatments to increase visibility into the Reserve from Hibiscus Coast Highway. Retain Information Kiosk
 - 4 Existing sewage infrastructure
 - 5 Existing Pohutakawa enhanced and retained with feature uplighting to reinforce gateway feature into Orewa. Realign street footpath to weave under the canopy of the Pohutakawa
 - 6 Orewa Bowling Club - A future development plan is to be completed to evaluate the design of this area including consideration for consolidation of carparking, boundary treatments, future building extensions and a fourth green
 - 7 Hibiscus Coast Youth Centre
 - 8 Existing skatepark
 - 9 Orewa Lions Club Inc. building removed to improve safety and visibility to the coastal walkway
 - 10 Hibiscus Dog Obedience Club and exercising area north of clubrooms
 - 11 Timber platform allows access to the estuary for potential activities associated with the Youth Centre such as kayaking and canoeing
 - 12 Stone gabion baskets - number, location, extent & design to be determined in association with landscape architect & engineer
 - 13 Terraced gathering/seating place for outdoor performances/events
 - 14 Timber platform provides open views out to the Orewa Estuary with potential kinetic sculptures tracing the wind
 - 15 Timber interpretation/learning environment platform underneath the canopy of existing Pohutakawa, a quiet space amongst the mangroves
 - 16 Boardwalk/Bridge connection to Orewa College through the mangroves
 - 17 Realignment and revegetation of the existing stormwater drain. Potential learning environment for children to explore water quality, water movement and the importance of streamside planting
 - 18 Removal of existing pines enhance street frontage and open up views into the Reserve
 - 19 Retain Community and Crèche Buildings in the short term



western reserve vision
 western reserve will continue to develop and enhance the environmental and cultural/heritage values of the reserve as a community focused public open space and entry to Orewa

Chow Hill

Rodney
 DISTRICT COUNCIL

western reserve
 short term concept plan 1:1000 @ A1
 figure 1.5