




SCALE: 1:10000@A4

RDC 14601 Ver 3

-  Proposed Route*
-  Pony Club
-  State Highway

Dairy Flat Pony Club Map 3



This plan is for information purposes only, and best produced in colour. Its content is NOT to be considered of survey grade, and should be verified prior to design or construction. While Council endeavours to provide accurate data, no guarantee as to the completeness and accuracy of the data shown can be given. Council accepts no liability for any error or omission whatsoever. Cadastral information derived from LINZ's LandOnline database. Crown Copyright Reserved

*Note: Horses can be ridden only along the road shoulder and/or the berm subject to there being no objection from the adjacent property owner